




-  20mph zone boundary
-  Possible traffic calming along route subject to consultation
-  Existing traffic calming



© Crown Copyright and database right 2012 Ordnance Survey LA100019587

**WINROSE ESTATE AREA  
PROPOSED 20MPH ZONE  
WARD...MIDDLETON PARK**

	INITIALS	DATE	SCALE
DRAWN BY	CWI	8/14	N.T.S
AutoCAD BY	CWI	8/14	
CHECKED BY			ORIGINAL SIZE: A3



DRAWING NUMBER:

**TMW/23/1983/1**

DATE: **August 2014**